

CPS 10433/1 - Map F

115°46'26"E

115°46'30"E

115°46'34"E

115°46'37"E



115°46'26"E

115°46'30"E

115°46'34"E

115°46'37"E




32°24'22"S

32°24'25"S



32°24'22"S

32°24'25"S

Legend

-  CPS areas applied to clear
-  Land Tenure (LGATE_226) - SLIP
-  Local Government Authorities

Roads

-  Highway
-  Local Road



0 50 100 m



1:1,000

Projection: GDA2020



GOVERNMENT OF
WESTERN AUSTRALIA